




































ISOM 2017 Legend (10,000)



contour
 formline, index
 steep bank, small
 earth wall (terrace)
 gully, dry ditch
 deep gully
 dirt pile, depression
 pit, broken ground

 steep cliff, impassable
 passable rock outcrop
 rocky pit, culvert
 boulders, small to large
 boulder cluster, rock pile
 stoney ground, bare rock
 rock wall, small rock dam
 fence, uncrossable, ruined
 ruin, tower, boundary marker
 junk pile, man-made feature
 trench
 powerline
 bridge, small, foot bridge
 sandy ground
 building, closed
 canopy/ shelter

 paved road, large - small
 gravel road, jeep trail
 foot trail, large - indistinct
 old road bed, open - slow

 water with bank line, uncrossable
 shallow water with bank line
 water hole
 crossable water course, small, seasonal
 marsh with border line, uncrossable
 marsh, small
 linear marsh
 indistinct marsh, small
 well/water tank, spring, prominent water feature
 open land
 with trees, bushes
 rough open land
 with trees/ thickets
 vegetation, slow running
 low vegetation, slow running, good visibility
 vegetation, walk
 low vegetation, good visibility
 vegetation, fight
 impassable vegetation, minimum width
 cultivated land, orchard
 distinct vegetation boundary
 large tree, distinct bush or tree, large vegetation feature